



KMZ Maps Job Aid

Things to know




About KMZ Maps:


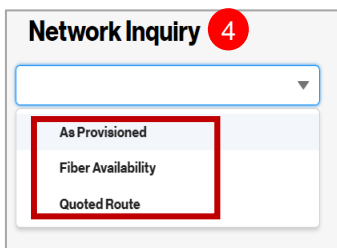
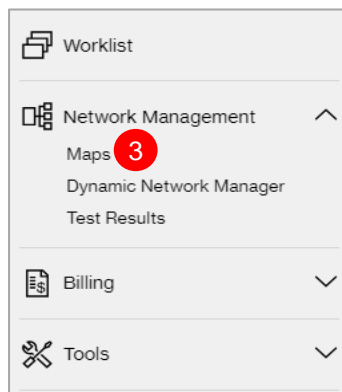
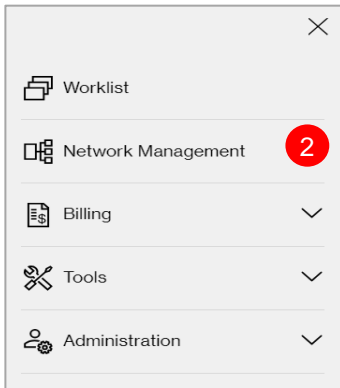
- Requires a Level 2 Non-Disclosure Agreement (L2NDA).
- Consult with your Account Team to obtain a L2NDA (if needed).
- The Maps role must be enabled in order to download or view KMZ Map.
- Status updates reflect progress of the Map creation.
- Open a care ticket for assistance with obtaining access to the maps role.
- Maximum amount of downloads per Map is 15.
- KMZ files expire after 90 days.

Request a Map



From the Dashboard:

1. Click on the **Hamburger** menu 
2. Click on **Network Management**
3. Click on **Maps**
4. Select the **Fiber Map** type, (then fill in the appropriate information)
 - As Provisioned
 - Fiber Availability
 - Quoted Route (Typically used when quoting Wavelength Solutions)



- **As Provisioned** -Map showing the actual route of a **Dark Fiber and Wave product** in-effect circuit.
- **Fiber Availability** - General category for all other requests for a map showing fiber not associated with a Dark Fiber circuit or Quoted Route.
- **Quoted Route** - Map showing the proposed route associated with a price quote.



KMZ Maps Job Aid

Request a Map Continued

- **As Provisioned** –Enter Circuit ID, State, Add Additional information (optional)

Click **Submit**

Note: When populating a circuit id, replace the forward slash (/) with dots (.)

For Example:

Enter 32/HCGS//12345//NY as 32.HCGS..12345..NY

Map Types*:
As Provisioned

CircuitID*:
[Empty Field]

State*:
[Empty Field]

Additional Information(Optional)
[Empty Field]

Back Submit

- **Fiber Availability** – Enter State, City, Add Additional information(required) to describe the request map in more detail

Click **Submit**

Map Types*:
Fiber Availability

State*:
[Empty Field]

City*:
[Empty Field]

Additional Information(Optional)
This is a required field

Back Submit

- **Quoted Route** – Enter Quote ID, Add Additional information (optional)

Click **Submit**

Map Types:
Quoted Route

Quote ID*:
[Empty Field]

Additional Information(Optional)
[Empty Field]

Back Submit

Note: After submitting the map request, you'll receive a KMZ Request ID number. You will be notified via email when the map is ready for download from your Maps worklist .

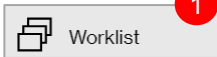


KMZ Maps Job Aid

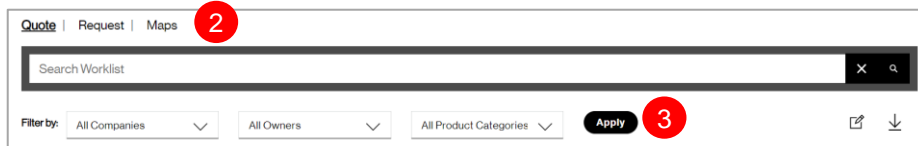
View or Download Maps from Worklist

From the **Hamburger Menu**

1. Click **Worklist**

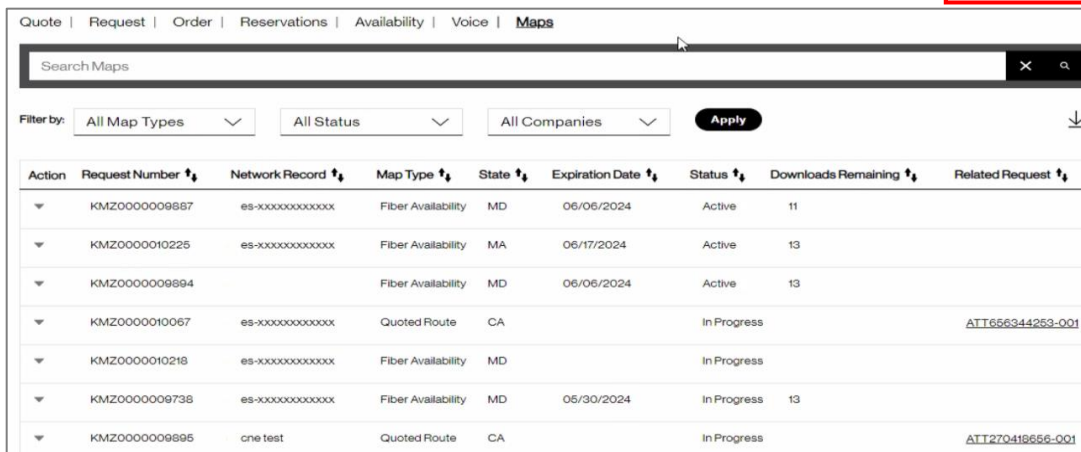



2. Select **Maps**, a list of all previously requested Maps will appear



3. Select **Apply** for **4** list to include Maps that others in your company have requested.

4. Click the **Action** you want to take (i.e. View Details, Download Map, View Map)



The selections displayed under the Actions section of the worklist are based on the status of the initiated Map request

	Submitted	Under Review	In Progress	Active	Expired	Canceled	Not Approved
View Details	✓	✓	✓	✓	✓	✓	✓
View Related Details	✓	✓	✓	✓	✓	✓	✓
Download Maps	✗	✗	✗	✓	✗	✗	✗
View Map	✗	✗	✗	✓	✗	✗	✗
Cancel Request	✓	✓	✓	✗	✗	✗	✗

Note: An information box will appear displaying data based on your selection.